

Secretaria de Meio Ambiente e Desenvolvimento Sustentável - SEMAD

Centro de Informações Meteorológicas e Hidrológicas do Estado de Goiás - CIMEHGO

Sala de Situação de Monitoramento de Riscos e Desastres Naturais

Visite: <https://www.meioambiente.go.gov.br/cimehgo> ou <https://www.cimehgo.meioambiente.go.gov.br/>

 [@cimehgo.semad](https://www.instagram.com/cimehgo.semad)

Boletim nº: 0081

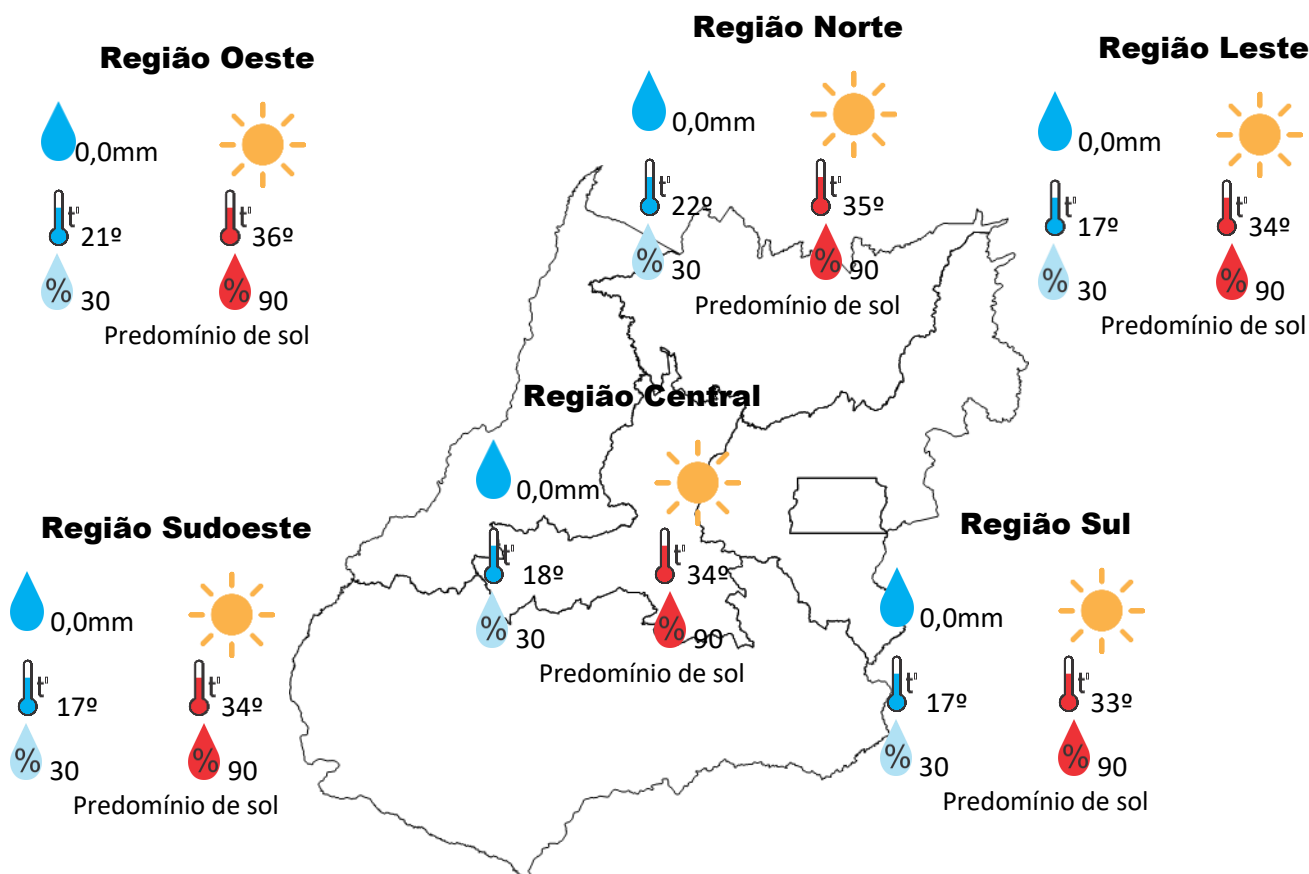
Elaborado na data: 05/04/2022

Previsão para data: 06/04/2022

Informações do Tempo para o Estado

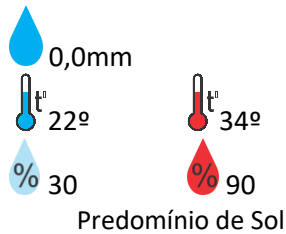
Quarta-feira de predomínio de sol, o tempo estável e provocado por um bloqueio atmosférico que dificulta o avanço de frentes frias e a formação de áreas de instabilidade.

Capital: predomínio de sol, temperatura máxima podendo chegar aos 33°C e umidade relativa do ar variando entre 35% a 90%, o nascer do sol será às 06:23hs e o pôr do sol às 18:15hs.

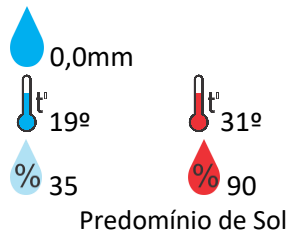


Previsão para alguns municípios:

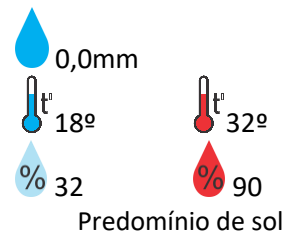
Porangatu



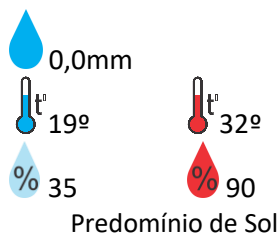
Catalão



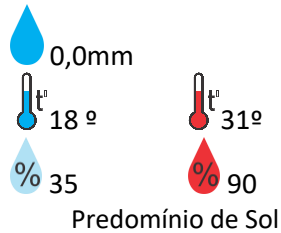
Jataí



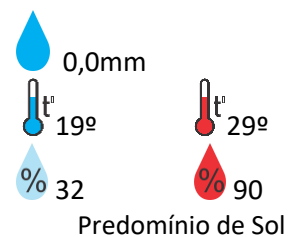
Rio Verde



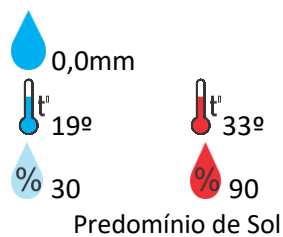
Luziânia



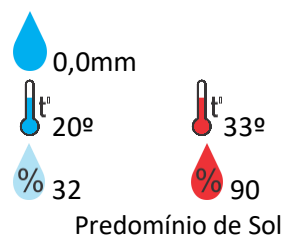
Anápolis



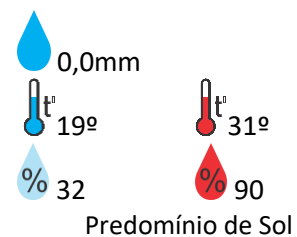
Goiânia



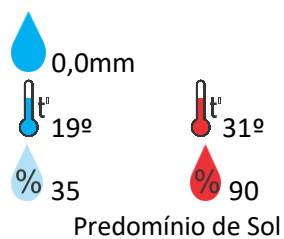
Itumbiara



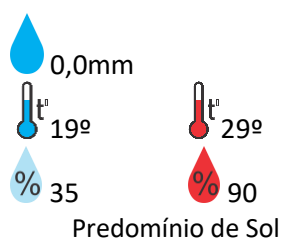
Ouvidor



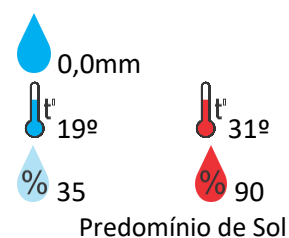
Goiandira



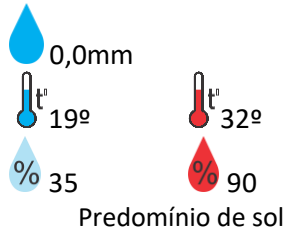
Três Ranchos



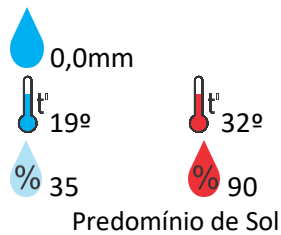
Cumari



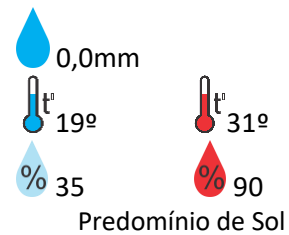
Anhanguera



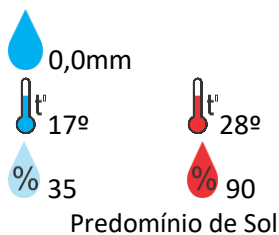
Ipameri



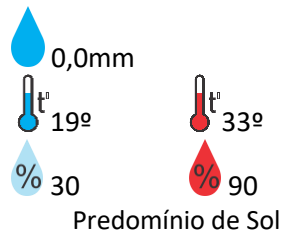
Nova Aurora



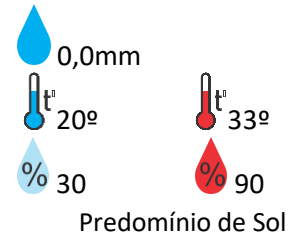
Cristalina



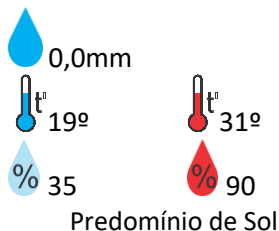
Santa Helena



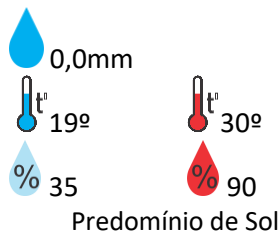
Ceres



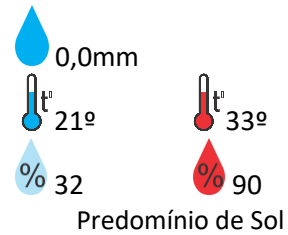
Goiatuba



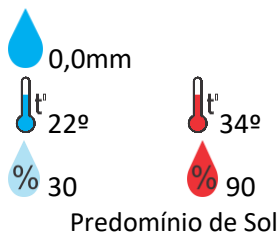
Davinópolis



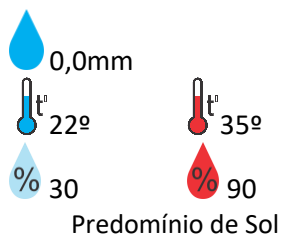
Rubiataba



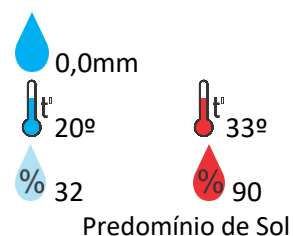
Flores de Goiás



Minaçu



Joviânia



OBS: As informações contidas nesse boletim do tempo levam em consideração dados das variáveis meteorológicas previstas por modelos meteorológicos e análise de imagens de satélite do dia 05/04/2022 às 07:00 horas.